

System Map for Optimized Data Processing



We assisted the Zurich Environmental and Health Protection (UGZ) in creating a system map. The map visualizes where data is collected both within and outside the organization. It further illustrates the locations of existing interfaces and identifies areas where action is needed. This improved perspective promotes dialogue and collaboration among stakeholders. Moreover, the digital development, coupled with graphical optimization, allows the UGZ to further develop the map autonomously.

Our services

- Designing interactive working materials
- Moderating a workshop and facilitating the visual process using co-creation methods according to Design Thinking
- Digitizing the results in Miro
- Modifying both the wording and the design to align with a standardized template, facilitating clearer documentation and subsequent development in Miro

Client

City of Zurich Office of Environmental and Health Protection (UGZ)

Facts

Period 2023

Project Country Switzerland

Contact persons


Andrea Bianchin
andrea.bianchin@ebp.ch

Miriam Werder
miriam.werder@ebp.ch

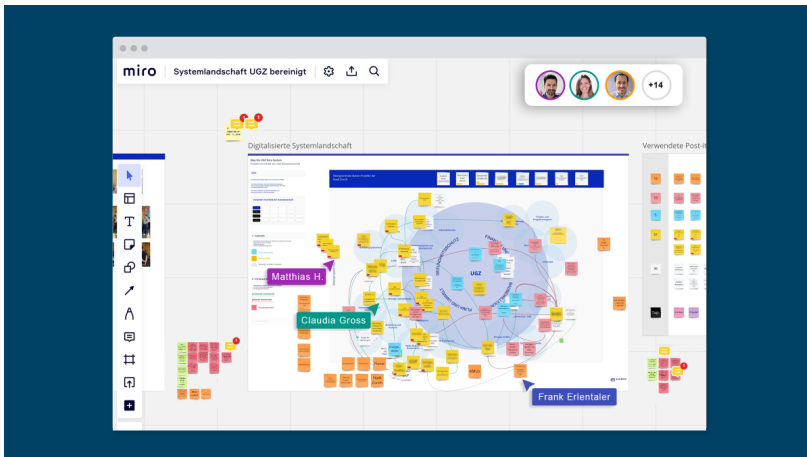
Natalie Hennig
natalie.hennig@ebp.ch



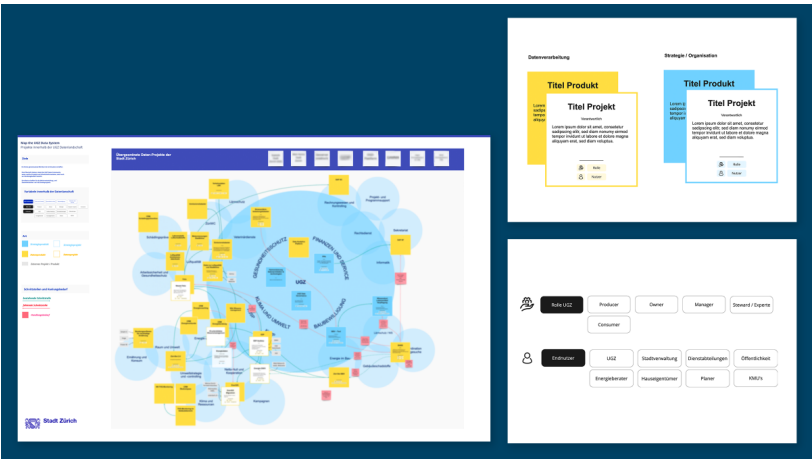
System map workshop in Zurich



Color-coded overview of inputs



Documentation workshop and revisions in Miro



Final product and templates